

CHALLIS, IDAHO (NL 11-12) JANUARY 1968

Base prepared by the Army Map Service (GSGK), Corps of Engineers, U. S. Army, Washington, D. C. Compiled in 1957 by photogrammetric methods and from Idaho 1:42,500, USGS, 1937-1954. Planimetric detail revised by photogrammetric methods. Horizontal and vertical control by USCG&S, USGS, and CE. Photography field annotated 1955.

USCGM-CGS-DC A-6170

HORIZONTAL CONTROL

- Coast & Geodetic Survey symbols: Monumented Point - First Order, Monumented Point - Second Order, Monumented Point - Third Order, Located Object - Third Order, Station reported not recovered, Measured Base - Electronic or Taped, Line of triangulation observed, Line of triangulation observed from one end only, Measured Length - Electronic or Taped, Theodolite Traverse - Electronic Distance, Transit Traverse - Taped Distance Third Order, Transit Traverse and Leveling Third Order.

VERTICAL CONTROL

- Coast & Geodetic Survey symbols: First Order, Second Order, Third Order.

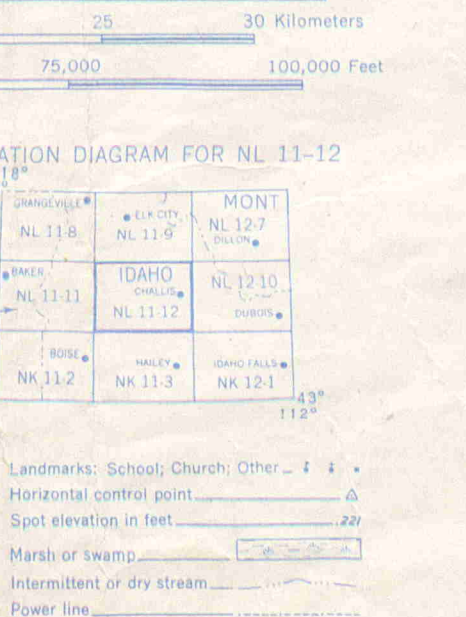
SECTIONIZED TOWNSHIP

Table with 6 columns and 6 rows showing township and range line designations.


TRANSVERSE MERCATOR PROJECTION

- ROADS: Hard surface, heavy duty; More than two lanes wide; Two lanes wide, Federal route marker; Hard surface, medium duty; More than two lanes wide; State route marker; Improved light duty; Unimproved dirt; Trail.

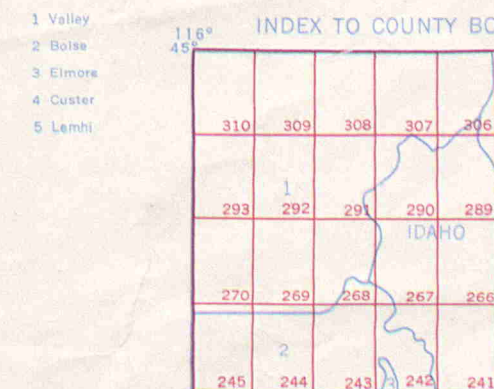
LOCATION DIAGRAM FOR NL 11-12




COAST AND GEODETIC SURVEY THIRTY MINUTE QUADRANGLE DESIGNATION



GEOLOGICAL SURVEY FIFTEEN MINUTE QUADRANGLE DESIGNATION



INDEX TO COUNTY BOUNDARIES



ORDER CONTROL DATA IN BLACK BY 30 MINUTE QUADRANGLE UNITS FROM DIRECTOR COAST AND GEODETIC SURVEY, WASHINGTON 25, D.C. ORDER CONTROL DATA IN RED BY 15 MINUTE QUADRANGLE UNITS FROM DIRECTOR, GEOLOGICAL SURVEY, WASHINGTON 25, D.C.

CHALLIS, IDAHO (NL 11-12) JANUARY 1968

U. S. DEPT. OF COMMERCE
COAST AND GEODETIC SURVEY
WASHINGTON, D. C.
FORM - 6471 (1-63)
DATE JANUARY 1966

INDEX TO NUMBERED HORIZONTAL CONTROL STATIONS

by the
Coast and Geodetic Survey

QUADS 441141-2-3-4 & 441151-2-3-4
IDAHO
LATITUDE 44°00' TO 45°00'
LONGITUDE 114°00' TO 116°00'
DIAGRAM NL 11-12 CHALLIS

KEY NO.	STATION NAME	QUAD. NO.	STATION NO.	KEY NO.	STATION NAME	QUAD. NO.	STATION NO.
---------	--------------	-----------	-------------	---------	--------------	-----------	-------------

1. WILLOW